

**FOIRM FÓGRA ATÁ LE FOILSIÚ DE BHUN ALT 51(3)(a) D’ACHT NA mBÓITHRE, 1993 (ARNA LEASÚ), I nDÁIL LE HIARRATAS AR FHORBAIRT BHÓTHAIR BHEARTAITHE A CHEADÚ AGUS LE TUARASCÁIL AR MHEASÚNACHT TIONCHAIR TIMPEALLACHTA AGUS RÁITEAS TIONCHAIR NATURA A THÍOLACADH.**

## AN SCÉIM CROÍCHONAIR BUS Ó LEAMHCÁN GO LÁR NA CATHRACH

Rinne an tÚdarás Náisiúnta Iompair iarratas faoi alt 51(2) d’Acht na mBóithre, 1993 (arna leasú), chuig an mBord Pleanála (‘an Bord’) ar cheadú i ndáil le forbairt bhóthair bheartaithe arb é a bheidh inti:

Tógáil na Scéime Chroíchonair Bus ó Leamhcán go Lár na Cathrach, atá thart ar 9.7 km ar fad, tá sí ródaithe feadh Bhóthar Leamhcáin/an R835 óna acomhal le Bóthar Bhaile Eoghain/an R136 go dtí an timpeallán lena bhfreastalaítear ar Pháirc Mhiondíola Leamhcáin agus ar an sliosbhóthar isteach ar Bhóthar Leamhcáin/an N4 soir. Tá sí ródaithe ansin tríd an N4 (ag dul di thar Ionad Siopadóireachta Ghleann na Life) chomh fada le hAcomhal 7 (an M50) agus tríd an R148 feadh sheachbhóthar Bhaile Phámar, sheachbhóthar Shéipéal Iosóid, Bhóthar Choinn Colbaird agus Bhóthar Eoin Thiar, ag críochnú ag Droichead Phroinsias Uí Shearbháin, áit a gceanglaíonn sí leis an gcóras bainistíochta tráchta láithreach ar na Céanna Theas, a bhfuil gach ceann díobh lonnaithe laistigh de limistéir riaracháin Chomhairle Cathrach Bhaile Átha Cliath agus Chomhairle Contae Átha Cliath Theas, a bhfuil na nithe seo a leanas, i measc nithe eile, i gceist léi:

- 17.8 km (déthreo) de bhonneagar tosaíochta bus agus de bhainistíocht tráchta;
- 13.4 km (san iomlán sa dá threo) de bhonneagar rothaíochta agus de shaoráidí rothaíochta;
- Droichead coisithe/rothar nua thar Bhóthar Leamhcáin/an N4 ag Bóthar Bhaile Eoghain;
- Droichead coisithe nua thar Bhóthar Leamhcáin/an N4 ag Ionad Siopadóireachta Ghleann na Life;
- Leathnú an droichid láithrigh ar a n-iompraítear seachbhóthar Shéipéal Iosóid/an R148 thar Bhóthar Chnoc Shéipéal Iosóid;
- Saoráidí nua/athchóirithe do choisithe agus cosáin nua/athchóirithe a sholáthar feadh na scéime, agus oibreacha coimhdeacha gaolmhara a sholáthar;
- 12 uasghrádú acomhail agus oibreacha coimhdeacha gaolmhara a sholáthar;
- 16 cinn nua/athchóirithe de shaoráidí taobhiontrála tábla ardaithe a sholáthar;
- Stadanna bus láithreacha a athchumrú, a fhágfaidh go mbeidh 2 stad bus nua agus 21 saoráid stad bus nua ann;
- Oibreacha Ríochta Poiblí, lena n-áirítear tírdhreachú, cur, troscán sráide, soilsiú sráide, ballaí coinneála, ballaí teorann agus bearta draenála uirbí inbhuanaithe;
- Oibreacha talún a bhaineann le bóithre, lena n-áirítear ábhar do-ghlactha a thochailt, ábhar a allmhairiú agus ábhair a stóráil go sealadach;
- Pábháil bhóthair, comharthaíocht, líneáil agus oibreacha coimhdeacha a sholáthar;
- Geataí, fálta agus oibreacha cóireála teorann a sholáthar;
- Bonneagar draenála nua agus claonta a sholáthar;
- Fónais agus seirbhísí a chlaonadh, lena n-áirítear oibreacha coimhdeacha gaolmhara; agus
- Oibreacha cóiríochta a thógáil, lena n-áirítear oibreacha cóireála teorann agus oibreacha coimhdeacha grádaithe agus tírdhreachaithe; mar aon leis na hoibreacha coimhdeacha agus iarmhartacha uile a bhaineann leo sin.

Léirítear ar an léarscáil a ghabhann leis seo suíomh na forbartha bóthair beartaithe. I ndáil leis an bhforbairt bhóthair bheartaithe, rinne an tÚdarás Náisiúnta Iompair an Tuarascáil ar Mheasúnacht Tionchair Timpeallachta a thíolacadh don Bhord, ar tuarascáil í a ullmhaíodh de réir alt 50 d’Acht na mBóithre, 1993 (arna leasú), agus de réir Threoir 2011/92/AE ó Pharlaimint na hEorpa agus ón gComhairle an 13 Nollaig 2011 maidir le measúnacht a dhéanamh ar éifeachtaí tionscadal poiblí agus príobháideach áirithe ar an gcomhshaol arna leasú le Treoir 2014/52/AE ó Pharlaimint na hEorpa agus ón gComhairle an 16 Aibreán 2014.

Ullmhaíodh Ráiteas Tionchair Natura freisin agus tíolacadh don Bhord é i ndáil leis an bhforbairt bhóthair bheartaithe faoi Chuid XAB den Acht um Pleanáil agus Forbairt, 2000 (arna leasú).

Féadfar cóip de dhoiciméid an iarratais, den Tuarascáil ar Mheasúnacht Tionchair Timpeallachta agus den Ráiteas Tionchair Natura a iniúchadh ag na suíomhanna seo a leanas ar laethanta oibre le linn na n-uaireanta oscailte atá liostaithe thíos ón gCéadaoin an 2 Samhain 2022 go dtí an Chéadaoin an 11 Eanáir 2023.

**An tÚdarás Náisiúnta Iompair  
Dún Scéine  
Lána Fhearchair  
Baile Átha Cliath 2, D02 WT20**

**Uaireanta Oscailte  
9:15 go dtí 16:00 ó Luan go hAoine**

**An Bord Pleanála  
64 Sráid Maoilbhríde  
Baile Átha Cliath 1, D01 V902**

**Uaireanta Oscailte  
9:15 go dtí 17:30 ó Luan go hAoine**



Féadfar cóip den Tuarascáil ar Mheasúnacht Tionchair Timpeallachta (EIAR) (nó cuid/codanna di) agus/nó den Ráiteas Tionchair Natura (NIS) a cheannach ón Údarás Náisiúnta Iompair ach na táillí seo a leanas a íoc:

|                      |                          |      |
|----------------------|--------------------------|------|
| Imleabhar 1 den EIAR | Achoimre Neamhtheicniúil | €15  |
| Imleabhar 2 den EIAR | An Príomhthéacs          | €150 |
| Imleabhar 3 den EIAR | Figiúirí EIAR            | €200 |
| Imleabhar 4 den EIAR | Aguisíní EIAR            | €150 |
| NIS                  | Ráiteas Tionchair Natura | €90  |

ón gCéadaoin an 2 Samhain 2022 go dtí an Chéadaoin an 11 Eanáir 2023.

Féadfar iarrataí ceannaigh den sórt sin a sheoladh chuig **An tÚdarás Náisiúnta Iompair, Dún Scéine, Lána Fhearchair, Baile Átha Cliath 2, D02 WT20**, nó chuig [info@busconnects.ie](mailto:info@busconnects.ie) nó féadfar iad a dhéanamh ach glao a chur ar **1800 303 653**.

Féadfar cóip de dhoiciméid an iarratais den EIAR agus den NIS a iniúchadh agus a íoslódáil saor in aisce ar an suíomh Gréasáin de chuid an Údaráis Náisiúnta Iompair don Scéim Croíchonair Bus ó Leamhcán go Lár na Cathrach ag: [www.lucanscheme.ie](http://www.lucanscheme.ie)

I ndáil le hiarratas ar cheadú faoi alt 51 d’Acht na mBóithre, 1993 (arna leasú), féadfaidh an Bord, le hordú, an fhorbairt bhóthair bheartaithe a cheadú, fara nó d’éagmais modhnuithe, nó féadfaidh sé diúltú forbairt den sórt sin, nó aon chuid di, a cheadú.

Féadfar aighneachtaí/tuairimí maidir leo seo a dhéanamh i scríbhinn chuig an mBord ag **An Bord Pleanála (Rannóg Bonneagair Straitéisigh), 64 Sráid Maoilbhríde, Baile Átha Cliath 1, D01 V902:**

- na héifeachtaí is dóigh a bheidh ag an bhforbairt bhóthair bheartaithe ar an gcomhshaol, má dhéantar í;
- impleachtaí na forbartha bóthair beartaithe, má dhéantar í, do phleanáil chuí agus forbairt inchothaithe sa limistéar ina mbeartaítear an fhorbairt bhóthair bheartaithe a shuíomh; agus
- na héifeachtaí suntasacha is dóigh a bheidh ag an bhforbairt bhóthair bheartaithe ar láithreán Eorpach

idir an Chéadaoin an 2 Samhain 2022 agus an Chéadaoin an 11 Eanáir 2023.

Ní foláir táille €50 a bheith ag gabháil le haon aighneachtaí/tuairimí agus ní foláir iad a bheith faighte ag an mBord tráth nach déanaí ná **5.30pm an 11 Eanáir 2023**. Ní bheidh feidhm ag an táille sin maidir le comhlachtaí forordaithe áirithe, lena n-áirítear iad sin atá sonraithe in alt 51(3)(b) d’Acht na mBóithre, 1993 (arna leasú), ná maidir le húinéirí talún agus daoine eile a bhfuil leas dlíthiúil acu i dtalamh agus atá ag agóid i gcoinne fáil éigeantach talún a bhfuil leas den sórt sin acu ann i gcás fála éigeantaí.


Féadfar aighneachtaí/tuairimí a dhéanamh ar shuíomh Gréasáin an Bhoird Pleanála freisin ag an seoladh seo a leanas: <https://online.pleanala.ie/en-ie/sid/observation>.

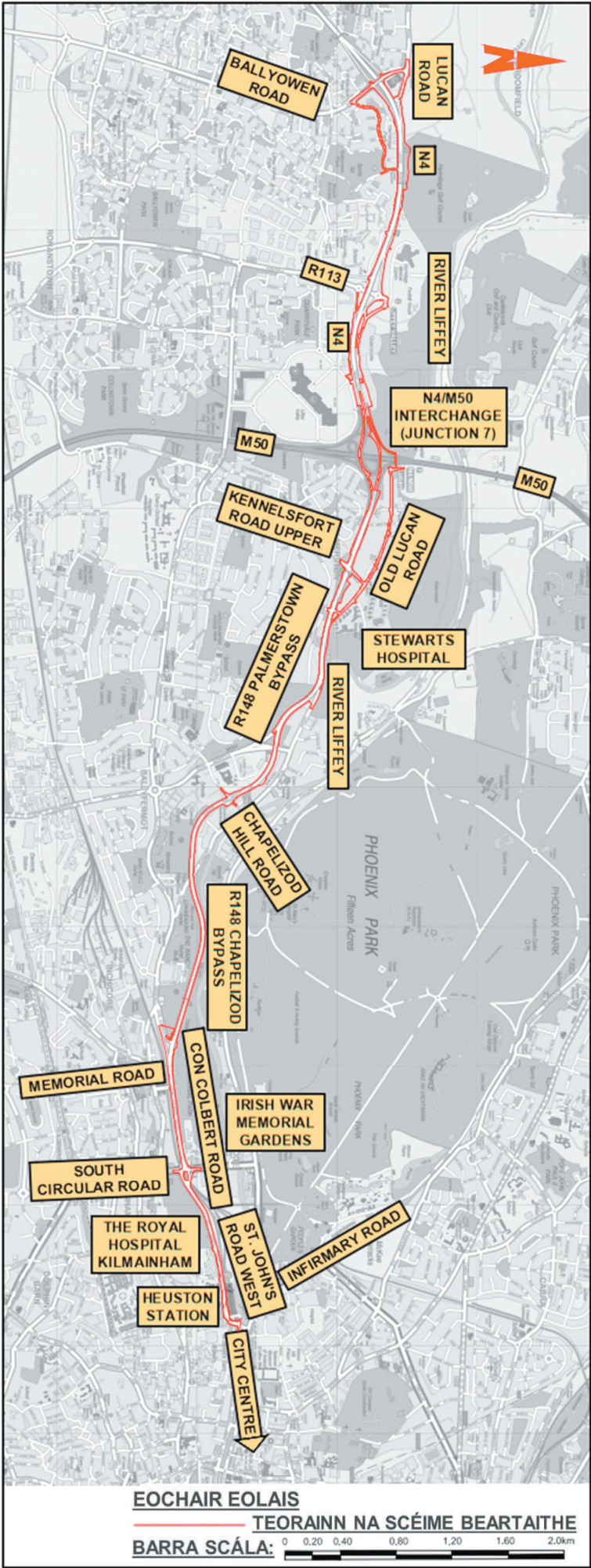
Ba cheart aon cheisteanna a bhaineann leis an bpróiseas iarratais a chur ar an Rannóg um Fhorbairt Bonneagair Straitéisigh de chuid an Bhoird Pleanála (Teil. 01-8588100).

Féadfaidh duine bailíocht aon chinnidh ón mBord ar fhorbairt bhóthair bheartaithe a cheistiú trí bhithin iarratas a dhéanamh ar athbhreithniú breithiúnach faoi Rialacha na nUaschúrteanna (agus go háirithe Ordú 84 de Rialacha na nUaschúrteanna atá in I.R. Uimh. 15 de 1986, arna leasú) agus de réir ailt 50, 50A agus 50B den Acht um Pleanáil agus Forbairt, 2000 (arna leasú).

Féadfar faisnéis phraiticiúil faoin sásra athbhreithnithe a rochtain faoin gceannnteideal seo: “Fógraí Dlí – Fógra maidir le hAthbhreithniú Breithiúnach” ar shuíomh Gréasáin an Bhoird Pleanála ag [www.pleanala.ie](http://www.pleanala.ie). Tá an fhaisnéis sin ar fáil freisin ar shuíomh Gréasáin na Seirbhíse um Fhaisnéis do Shaoránaigh ag [www.citizensinformation.ie](http://www.citizensinformation.ie).

Arna dhátú an **27ú lá seo de Dheireadh Fómhair 2022**.

  
Aidan Gallagher  
Ceann Bhonneagar BusConnects Bhaile Átha Cliath





**FORM OF NOTICE TO BE PUBLISHED PURSUANT TO SECTION 51(3)(a) OF THE ROADS ACT 1993 (AS AMENDED) IN  
RELATION TO AN APPLICATION FOR APPROVAL OF A PROPOSED ROAD DEVELOPMENT AND THE SUBMISSION OF  
AN ENVIRONMENTAL IMPACT ASSESSMENT REPORT AND A NATURA IMPACT STATEMENT.**

## **LUCAN TO CITY CENTRE CORE BUS CORRIDOR SCHEME**

The National Transport Authority (NTA) has applied under section 51(2) of the Roads Act 1993 (as amended) to An Bord Pleanála ('the Board') for approval in relation to a proposed road development consisting of:

The construction of the Lucan to City Centre Core Bus Corridor Scheme, which has an overall length of approximately 9.7 km, and is routed along the R835 Lucan Road from its junction with the R136 Ballyowen Road to the roundabout serving the Lucan Retail Park and also the N4 Lucan Road eastbound on-slip. It is then routed via the N4 (passing the Liffey Valley Shopping Centre) as far as Junction 7 (M50) and via the R148 along Palmerstown bypass, Chapelizod bypass, Con Colbert Road, St John's Road West, ending at Frank Sherwin Bridge, where it will join the prevailing traffic management regime on the South Quays, all in the County of Dublin and within the Dublin City Council (DCC) and South Dublin County Council (SDCC) administrative areas, comprising inter alia:

- 17.8 km (two-way) of bus priority infrastructure and traffic management;
- 13.4 km (total both directions) of cycling infrastructure and facilities;
- A new pedestrian/cyclist bridge over the N4 Lucan Road at Ballyowen Road;
- A new pedestrian bridge over the N4 Lucan Road at Liffey Valley Shopping Centre;
- Widening of the existing bridge carrying the R148 Chapelizod bypass over Chapelizod Hill Road;
- Provision of new/refurbished pedestrian facilities and footpaths along the scheme and associated ancillary works;
- Provision of 12 junction upgrades and associated ancillary works;
- Provision of 16 new/refurbished raised table side entry facilities;
- Reconfiguration of existing bus stops resulting in 2 new bus stops and 21 number new bus stop facilities;
- Public Realm works including landscaping, planting, street furniture, street lighting, retaining walls, boundary walls and sustainable urban drainage (SUDs) measures;
- Roads associated earthworks including excavation of unacceptable material, importation of material, temporary storage of materials;
- Provision of road pavement, signing, lining and ancillary works;
- Provision of gates, fencing and boundary treatment works;
- Provision of new and diverted drainage infrastructure;
- Diversion of utilities and services including associated ancillary works; and
- Construction of accommodation works including boundary treatment and ancillary grading and landscaping works; together with all ancillary and consequential works associated therewith.

The location of the proposed road development is illustrated in the accompanying map. The NTA has submitted to the Board the Environmental Impact Assessment Report prepared in accordance with Section 50 of the Roads Act 1993 (as amended) and Directive 2011/92/EU of the European Parliament and of the Council of 13 December 2011 on the assessment of the effects of certain public and private projects on the environment as amended by Directive 2014/52/EU of the European Parliament and of the Council of 16 April 2014 in respect of the proposed road development.

A Natura Impact Statement has also been prepared and has been submitted to the Board in respect of the proposed road development under Part XAB of the Planning and Development Act 2000 (as amended).

A copy of the application documentation, Environmental Impact Assessment Report and the Natura Impact Statement may be inspected at the following locations on working days during the opening hours listed below from **Wednesday 2<sup>nd</sup> November 2022 to Wednesday 11<sup>th</sup> January 2023.**

**National Transport Authority  
Dún Scéine  
Harcourt Lane  
Dublin 2, D02 WT20**

**Opening Hours  
Monday to Friday 9:15 to 16:00**

**An Bord Pleanála  
64 Marlborough Street  
Dublin 1, D01 V902**

**Opening Hours  
Monday to Friday 9:15 to 17:30**



A copy of Environmental Impact Assessment Report (EIAR) (or part(s) thereof) and/ or the Natura Impact Statement (NIS) may be purchased from the National Transport Authority on payment of the following fees:

|               |                         |      |
|---------------|-------------------------|------|
| EIAR Volume 1 | Non-Technical Summary   | €15  |
| EIAR Volume 2 | Main Text               | €150 |
| EIAR Volume 3 | EIAR Figures            | €200 |
| EIAR Volume 4 | EIAR Appendices         | €150 |
| NIS           | Natura Impact Statement | €90  |

from **Wednesday 2<sup>nd</sup> November 2022 to Wednesday 11<sup>th</sup> January 2023.**

Such purchase requests may be sent to **National Transport Authority, Dún Scéine, Harcourt Lane, Dublin 2, D02 WT20** or [info@busconnects.ie](mailto:info@busconnects.ie) or by calling **1800 303 653**.

A copy of the application documentation, EIAR and NIS may be inspected and downloaded free of charge at the National Transport Authority website for the Lucan to City Centre Core Bus Corridor Scheme at: [www.lucanscheme.ie](http://www.lucanscheme.ie)

The Board may, in relation to an application for approval under section 51 of the Roads Act 1993 (as amended), by order, approve the proposed road development with or without modifications or it may refuse such development or any part thereof.

Submissions/observations may be made in writing to the Board at **An Bord Pleanála (Strategic Infrastructure Division), 64 Marlborough Street, Dublin 1, D01 V902** in relation to:

- the likely effects on the environment of the proposed road development, if carried out;
- the implications of the proposed road development, if carried out, for proper planning and sustainable development in the area in which it is proposed to situate the proposed road development; and
- the likely significant effects of the proposed road development on a European site

between **Wednesday 2<sup>nd</sup> November 2022 to Wednesday 11<sup>th</sup> January 2023.**

Any submissions/observations must be accompanied by a fee of €50 and must be received by the Board not later than **5.30 p.m. on 11<sup>th</sup> January 2023**. This fee will not apply to certain prescribed bodies including those specified in section 51(3)(b) of the Roads Act 1993 (as amended) or to landowners and others with a legal interest in land who are objecting to compulsory acquisition of land in which they have such an interest in a compulsory acquisition case.

Submissions/observations can also be made on the An Bord Pleanála website at the following address: <https://online.pleanala.ie/en-ie/sid/observation>.

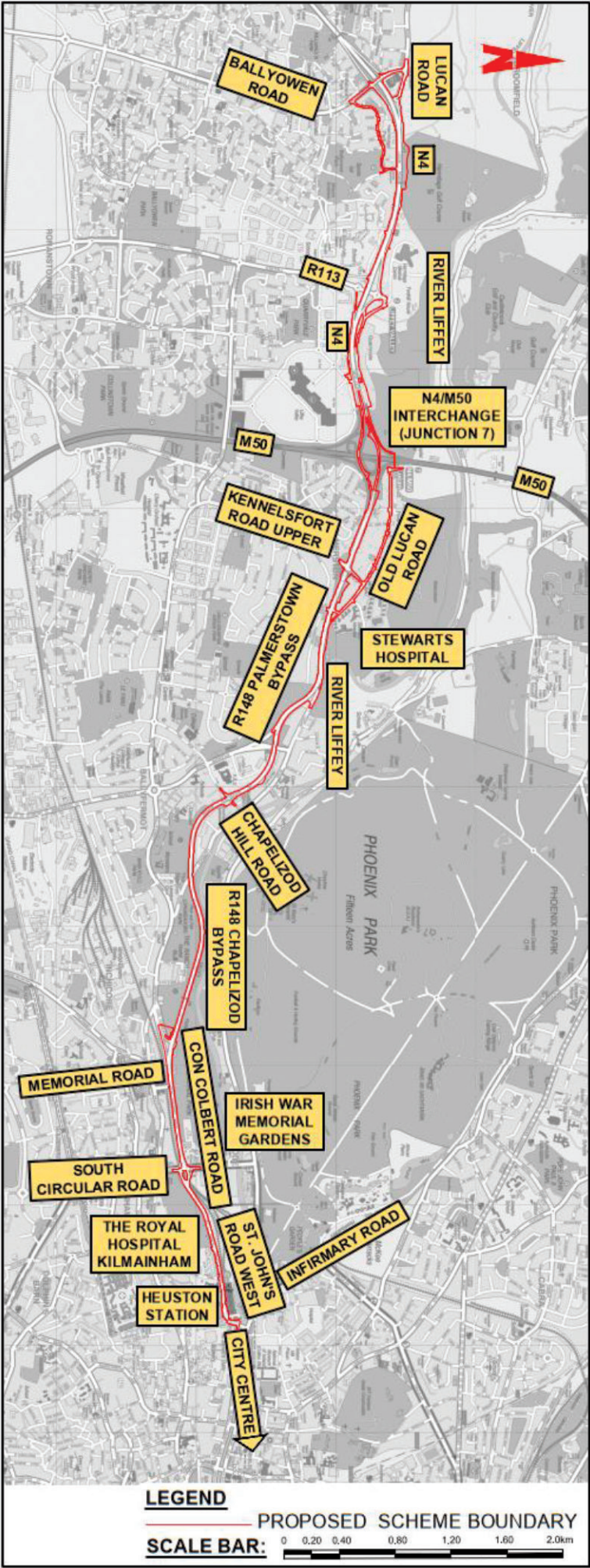
Any enquiries relating to the application process should be directed to the Strategic Infrastructure Development Section of An Bord Pleanála (Tel. 01-8588100).

A person may question the validity of any decision by the Board on a proposed road development by way of an application for judicial review under the Rules of the Superior Courts (and in particular Order 84 of the Rules of the Superior Courts contained in S.I. No. 15 of 1986 as amended) and in accordance with sections 50, 50A and 50B of the Planning and Development Act 2000 (as amended).

Practical information on the review mechanism can be accessed under the heading: “Legal Notices - Judicial Review Notice” on An Bord Pleanála website [www.pleanala.ie](http://www.pleanala.ie). This information is also available on the Citizens Information Service website [www.citizensinformation.ie](http://www.citizensinformation.ie)

Dated this day **27<sup>th</sup> October 2022.**

*Aidan Gallagher*  
**Aidan Gallagher**  
Head of BusConnects Dublin Infrastructure





**FOIRM FÓGRA FAOI ORDÚ CEANNAIGH ÉIGEANTAIGH FAOI ALT 76 D'ACHT NA dTITHE, 1966, AGUS FAOIN TRÍÚ SCEIDEAL A GHABHANN LEIS, ARNA LEATHNÚ LE hALT 10 DEN ACHT RIALTAIS ÁITIÚIL (UIMH. 2), 1960, ATÁ LE FOILSIÚ DE RÉIR AIRTEAGAL 4(a) DEN TRÍÚ SCEIDEAL A GHABHANN LE hACHT NA dTITHE, 1966, ARNA LEASÚ LEIS AN ACHT UM PLEANÁIL AGUS FORBAIRT, 2000 (ARNA LEASÚ), AGUS FAOI ALT 213 DEN ACHT UM PLEANÁIL AGUS FORBAIRT, 2000 (ARNA LEASÚ), FAOI ALT 184 DEN ACHT RIALTAIS ÁITIÚIL, 2001, AGUS FAOI ALT 44 DEN ACHT UM ÚDARÁS IOMPAIR BHAILE ÁTHA CLIATH 2008 (ARNA LEASÚ).**

**FORM OF NOTICE OF A COMPULSORY PURCHASE ORDER UNDER SECTION 76 OF AND THE THIRD SCHEDULE TO THE HOUSING ACT 1966 AS EXTENDED BY SECTION 10 OF THE LOCAL GOVERNMENT (NO. 2) ACT 1960 TO BE PUBLISHED IN ACCORDANCE WITH ARTICLE 4(a) OF THE THIRD SCHEDULE TO THE HOUSING ACT, 1966, AS AMENDED BY THE PLANNING AND DEVELOPMENT ACT 2000 (AS AMENDED), AND UNDER SECTION 213 OF THE PLANNING AND DEVELOPMENT ACT, 2000 (AS AMENDED), SECTION 184 OF THE LOCAL GOVERNMENT ACT 2001 AND SECTION 44 OF THE DUBLIN TRANSPORT AUTHORITY ACT 2008 (AS AMENDED).**

### **FÁIL ÉIGEANTACH TALÚN / COMPULSORY ACQUISITION OF LAND**

#### **“ORDÚ CEANNAIGH ÉIGEANTAIGH NA SCÉIME CROÍCHONAIR BUS Ó LEAMHCÁN GO LÁR NA CATHRACH, 2022”**

#### **“LUCAN TO CITY CENTRE CORE BUS CORRIDOR SCHEME COMPULSORY PURCHASE ORDER 2022”**

I bhfeidhmiú na gcumhachtaí a thugtar dó le halt 76 d'Acht na dTithe, 1966, agus leis an Tríú Sceideal a ghabhann leis, arna leathnú le halt 10 den Acht Rialtais Áitiúil (Uimh. 2), 1960, arna ionadú le halt 86 d'Acht na dTithe, 1966, arna leasú le halt 6 d'Acht na mBóithre, 1993, agus leis an Dara Sceideal a ghabhann leis, agus arna leasú leis an Acht um Pleanáil agus Forbairt, 2000 (arna leasú), le halt 184 den Acht Rialtais Áitiúil, 2001, agus le halt 44 den Acht um Údarás Iompair Bhaile Átha Cliath 2008 (arna leasú), rinne an tÚdarás Náisiúnta Iompair (dá ngairtear an “tÚdarás” anseo ina dhiaidh seo) ordú a bhfuil an teideal sin thuas air agus atá le tiolacadh don Bhord Pleanála lena dheimhniú.

Má dheimhnítear é, údarófar leis an ordú don Údarás an talamh agus/nó na cearta a thuairiscítear i gCuid I, i gCuid II agus i gCuid IV (Roinn A) den Sceideal a ghabhann leis seo a fháil go héigeantach chun an Scéim Croíchonair Bus ó Leamhcán go Lár na Cathrach a thógáil chun an t-iompar poiblí a éascú, mar aon leis na hoibreacha coimhdeacha agus iarmhartacha uile a bhaineann leo sin. Tá an Chroíchonair Bus ó Leamhcán go Lár na Cathrach de na hOibreacha Bonneagair Croíchonairí Bus thart ar 9.7 km ar fad ó cheann ceann agus tá sí ródaith feadh Bhóthar Leamhcáin/an R835 óna acomhal le Bóthar Bhaile Eoghain/an R136 go dtí an timpeallán lena bhfreastalaítear ar Pháirc Mhiondíola Leamhcáin agus ar an sliosbhóthar isteach ar Bhóthar Leamhcáin/an N4 soir. Tá sí ródaith ansin tríd an N4 (ag dul di thar Ionad Siopadóireachta Ghleann na Life) chomh fada le hAcomhal 7 (an M50) agus tríd an R148 feadh sheachbhóthar Bhaile Phámar, sheachbhóthar Shéipéal Iosóid, Bhóthar Choinn Colbaird agus Bhóthar Eoin Thiar, ag críochnú ag Droichead Phroinsias Uí Shearbháin, áit a gceanglaíonn sí leis an gcóras bainistíochta tráchta láithreach ar na Céanna Theas, a bhfuil gach ceann díobh lonnaithe laistigh de limistéir riaracháin Chomhairle Cathrach Bhaile Átha Cliath agus Chomhairle Contae Átha Cliath Theas.

Tabharfar fógra aonair i scríbhinn d'úinéirí, léasaithe agus áititheoirí na talún agus/nó na gcearta a thuairiscítear i gCuid I, i gCuid II agus i gCuid IV den Sceideal.

Údarófar don Údarás leis an ordú na cearta slí poiblí a thuairiscítear i gCuid III (Roinn A) den Sceideal a ghabhann leis seo a mhúchadh trí ordú

The National Transport Authority (hereinafter referred to as the “NTA”) in exercise of the powers conferred upon them by Section 76 of the Housing Act, 1966, and the Third Schedule thereto, as extended by Section 10 of the Local Government (No. 2) Act, 1960 as substituted by Section 86 of the Housing Act, 1966 as amended by Section 6 and the Second Schedule to the Roads Act, 1993 and as amended by the Planning and Development Act, 2000 (as amended), Section 184 of the Local Government Act 2001 and Section 44 of the Dublin Transport Authority Act 2008 (as amended), have made an order entitled as above which is about to be submitted to An Bord Pleanála for confirmation.

If confirmed, the order will authorise the NTA to acquire compulsorily the land and/or rights described in Part I, Part II and Part IV (Section A) of the Schedule hereto for the purposes of construction of the Lucan to City Centre Core Bus Corridor Scheme for the purposes of facilitating public transport, and together with all ancillary and consequential works associated therewith. The Lucan to City Centre Core Bus Corridors of the CBC Infrastructure Works measures approximately 9.7 km from end to end and is routed along the R835 Lucan Road from its junction with the R136 Ballyowen Road to the roundabout serving the Lucan Retail Park and also the N4 Lucan Road eastbound on-slip. It is then routed via the N4 (passing the Liffey Valley Shopping Centre) as far as Junction 7 (M50) and via the R148 along Palmerstown bypass, Chapelizod bypass, Con Colbert Road, St John's Road West, ending at Frank Sherwin Bridge, where it will join the prevailing traffic management regime on the South Quays, all in the County of Dublin and within the Dublin City Council (DCC) and South Dublin County Council (SDCC) administrative areas.

Owners, lessees and occupiers of the land and/or rights described in Part I, Part II and Part IV of the Schedule will receive individual written notice.

The order will authorise the NTA to extinguish the public rights described in Part III (Section A) of the Schedule hereto, by order made by it after it has acquired the land, where the said public rights are over



arna dhéanamh aige tar éis dó an talamh a fháil, i gcás go mbeidh na cearta slí poiblí thar an talamh arna fháil amhlaidh nó thar aon chuid den talamh sin, nó thar talamh atá tadhlaigh leis an talamh sin arna fháil amhlaidh nó le haon chuid den talamh sin nó a bhaineann leis an gcéanna.

Údarófar don Údarás leis an ordú na cearta slí poiblí a thuairiscítear i gCuid III (Roinn B) den Sceideal a shrianadh, nó cur isteach orthu ar shlí eile.

Údarófar don Údarás leis an ordú na cearta príobháideacha a thuairiscítear i gCuid IV (Roinn B) den Sceideal a shrianadh, nó cur isteach orthu ar shlí eile.

Údarófar don Údarás leis an ordú na cearta príobháideacha a thuairiscítear i gCuid IV (Roinn C) den Sceideal a shrianadh, nó cur isteach orthu ar shlí eile, go sealadach.

Ba cheart agóid i gcoinne an ordaithe a dhéanamh i scríbhinn chuig **An Bord Pleanála (An Rannóg um Fhorbairt Bonneagair Straitéisigh), 64 Sráid Maoilbhríde, Baile Átha Cliath 1, D01 V902**, chun go sroichfidh sí an Bord sin roimh **5.30pm Dé Céadaoin an 11 Eanáir 2023**.

Ní fhéadfaidh an Bord:-

- (a) ordú ceannaigh éigeantaigh i ndáil leis an talamh a dheimhniú más rud é go ndéanann úinéir, léasaí nó áititheoir na talún agóid i ndáil leis an bhfáil is agóid nach dtarraingítear siar;
- (b) ordú lena n-údaraítear ceart slí poiblí a mhúchadh nó a shrianadh, nó cur isteach air ar shlí eile, a dheimhniú más ann d’agóid i gcoinne an ceart slí poiblí a mhúchadh nó a shrianadh, nó i gcoinne cur isteach air, is agóid nach dtarraingítear siar;
- (c) ordú lena n-údaraítear ceart príobháideach a fháil nó a shrianadh, nó cur isteach air, a dheimhniú más ann d’agóid ó úinéir, léasaí nó áititheoir an chirt phríobháidigh i gcoinne an ceart príobháideach a fháil nó a shrianadh, nó i gcoinne cur isteach air, is agóid nach dtarraingítear siar,

go dtí go mbeidh an agóid/na hagóidí breithnithe aige.

Tá lánrogha ag an mBord Pleanála faoi alt 218 den Acht um Pleanáil agus Forbairt, 2000 (arna leasú), chun éisteacht ó bhéal a sheoladh.

Roimh dó a chinneadh a dhéanamh i dtaobh an tOrdú Ceannaigh Éigeantaigh a dheimhniú nó gan é a dheimhniú, ní foláir don Bhord breithniú a dhéanamh ar aon agóid a dhéantar agus nach dtarraingítear siar, ar aon aighneachtaí nó tuairimí breise a dhéantar de bhun iarraidh ón mBord faoi alt 217A den Acht um Pleanáil agus Forbairt, 2000 (arna leasú), agus ar aon tuarascáil ón duine a sheol an éisteacht ó bhéal, i gcás go seolfar éisteacht ó bhéal den sórt sin.

Más cuí leis, féadfaidh an Bord an fháil éigeantach nó aon chuid di a dheimhniú, fara nó d’éagmais coinníollacha nó modhnuithe, nó an fháil éigeantach nó aon chuid di a neamhniú.

Maidir le Tuarascáil ar Mheasúnacht Tionchair Timpeallachta, agus Ráiteas Tionchair Natura, ar tugadh fógra poiblí leithleach ina thaobh, ullmhaíodh iad i ndáil leis an bhforbairt a bheartaítear a dhéanamh ar an talamh. Fianaise (i) maidir leis na héifeachtaí is dóigh a bheidh ag an bhforbairt bheartaithe ar an gcomhshaol, (ii) maidir le himpleacht na forbartha beartaithe do phleanáil chuí agus forbairt inchothaithe sa limistéar ina mbeartaítear an fhorbairt bheartaithe a shuíomh, agus (iii) maidir leis na héifeachtaí suntasacha is dóigh a bheidh ag an bhforbairt bheartaithe ar Láithreáin Eorpacha, féadfar í a éisteacht ag aon éisteacht ó bhéal a d’fhéadfaí a sheoladh.

the land so acquired or any part thereof, or over land adjacent to or associated with the land so acquired or any part thereof.

The order will authorise the NTA to restrict or otherwise interfere with the public rights described in Part III (Section B) of the Schedule.

The order will authorise the NTA to restrict or otherwise interfere with the private rights described in Part IV (Section B) of the Schedule.

The order will authorise the NTA to temporarily restrict or otherwise interfere with the private rights described in Part IV (Section C) of the Schedule.

Any objection to the order should be made in writing to **An Bord Pleanála (Strategic Infrastructure Division), 64 Marlborough Street, Dublin 1, D01 V902**, so as to reach the said Board before **5.30pm on Wednesday 11<sup>th</sup> January 2023**.

The Board cannot confirm:-

- (a) a compulsory purchase order in respect of the land if an objection is made in respect of the acquisition by an owner, lessee or occupier of the land, and not withdrawn;
- (b) an order which authorises the extinguishment, restriction or interference with a public right of way if there is an objection to the extinguishment, restriction or interference with a public right of way which is not withdrawn;
- (c) an order which authorises the acquisition, restriction or interference with a private right if there is an objection to the acquisition, restriction or interference with the private right by an owner, lessee or occupier of the private right which is not withdrawn,

until it has considered the objection(s).

An Bord Pleanála has an absolute discretion under Section 218 of the Planning and Development Act 2000 (as amended) to hold an oral hearing.

Before making its decision on an application to confirm the Compulsory Purchase Order, the Board must consider any objection made and not withdrawn, any additional submissions or observations made pursuant to a request by the Board under Section 217A of the Planning and Development Act 2000 (as amended) and any report of the person who held the oral hearing, if such an oral hearing takes place.

The Board, if it thinks fit, may confirm the compulsory acquisition or any part thereof, with or without conditions or modifications, or to annul the compulsory acquisition or any part thereof.

An Environmental Impact Assessment Report, and a Natura Impact Statement, for which separate public notice has been given, have been prepared in respect of the development which it is proposed to carry out on the land. Evidence in relation to (i) the likely effects on the environment of the proposed development, (ii) the implication of the proposed development for proper planning and sustainable development in the area in which it is proposed to situate the proposed development and (iii) the likely significant effects of the proposed development on European Sites may be heard at any oral hearing, that may be held.



Féadfar cóip den ordú agus de na léarscáileanna dá dtagraítear ann a fheiceáil ón gCéadaoin an 2 Samhain 2022 go dtí an Chéadaoin an 11 Eanáir 2023 ag:

An tÚdarás Náisiúnta Iompair  
Dún Scéine  
Lána Fhearchair  
Baile Átha Cliath 2  
D02 WT20  
  
Uaireanta oscailte  
Luan go hAoine 9:15 go 16:00

An Bord Pleanála,  
64 Sráid Maoilbhríde,  
Baile Átha Cliath 1,  
D01 V902  
  
Uaireanta oscailte  
Luan go hAoine 9:15 go 17:30

National Transport Authority  
Dún Scéine  
Harcourt Lane  
Dublin 2  
D02 WT20  
Opening Hours  
Monday to Friday  
9:15 to 16:00

An Bord Pleanála,  
64 Marlborough Street,  
Dublin 1,  
D01 V902  
Opening Hours  
Monday to Friday  
9:15 to 17:30


A copy of the order and of the maps referred to in it may be seen from Wednesday 2<sup>nd</sup> November 2022 to Wednesday 11<sup>th</sup> January 2023. at:

Tá cóip den ordú agus de na léarscáileanna dá dtagraítear ann ar fáil freisin ar an suíomh Gréasáin de chuid an Údaráis Náisiúnta Iompair don Scéim Croíchonair Bus ó Leamhcán go Lár na Cathrach ag:  
[www.lucanscheme.ie](http://www.lucanscheme.ie).

A copy of the order and of the maps referred to in it are also available on the National Transport Authority website for the Lucan to City Centre Core Bus Corridor Scheme at:  
[www.lucanscheme.ie](http://www.lucanscheme.ie).

Arna dhátú an 27ú lá seo de Dheireadh Fómhair 2022.

Dated this day 27<sup>th</sup> October 2022.

Aidan Gallagher 

Aidan Gallagher 

Ceann Bhonneagar BusConnects Bhaile Átha Cliath  
An tÚdarás Náisiúnta Iompair

Head of Bus Connects Dublin Infrastructure  
National Transport Authority

SCEIDEAL / SCHEDULE  
CUID I / PART I

Tailte atá á bhFáil go Buan / Lands Being Permanently Acquired

Talamh seachas talamh arb é atá ann teach nó tithe atá neamhoiriúnach chun daoine cónaí ann nó iontu agus nach féidir ar chostas réasúnach é nó iad a dhéanamh oiriúnach chun daoine cónaí ann nó iontu / Land other than land consisting of a house or houses unfit for human habitation and not capable of being rendered fit for human habitation at reasonable expense

Chun mionsonraí a fháil faoi Úinéirí nó Úinéirí Ainme, faoi Léasaithe nó Léasaithe Ainme nó faoi Áititheoirí, féach Ordú Ceannaigh Éigeantaigh na Scéime Croíchonair Bus ó Leamhcán go Lár na Cathrach, 2022, ag [www.lucanscheme.ie](http://www.lucanscheme.ie)/ For details of the Owners or Reputed Owners/Lessees or Reputed Lessees/Occupiers please see the Lucan to City Centre Core Bus Corridor Scheme Compulsory Purchase Order 2022 at [www.lucanscheme.ie](http://www.lucanscheme.ie).

| Uimhir ar an léarscáil a taisceadh ag an Údarás<br>Number on map deposited at NTA | Méid, tuairisc agus suíomh na talún<br>Quantity, description and situation of land  |
|---|---|
| 1001(1).1i  | <div>Achar (Area) (Ha): 0.05374</div> <div>Achar (Area) (m2): 537.4</div> <div>Tuairisc (Description): Pobal (Community)</div> <div>Contae (County): Baile Átha Cliath (Dublin)</div> <div>Seoladh (Address): Green space to the front of Dr. Steevens' Hospital, St. John's Road, Dublin 8</div> |
| 1004(1).1c  | <div>Achar (Area) (Ha): 0.00605</div> <div>Achar (Area) (m2): 60.5</div> <div>Tuairisc (Description): Tráchtáil (Commercial)</div> <div>Contae (County): Baile Átha Cliath (Dublin)</div> <div>Seoladh (Address): Fox Hunter Bar Car Park &amp; Exit Road, Lucan, Co. Dublin</div>                |
| 1005(1).1a  | <div>Achar (Area) (Ha): 0.39505</div> <div>Achar (Area) (m2): 3950.5</div> <div>Tuairisc (Description): Bóthar Rochtana (Access Road)</div> <div>Contae (County): Baile Átha Cliath (Dublin)</div> <div>Seoladh (Address): Access road to Hermitage Golf Club, Lucan, Co. Dublin</div>            |

| Uimhir ar an léarscáil a taisceadh ag an Údarás<br>Number on map deposited at NTA | Méid, tuairisc agus suíomh na talún<br>Quantity, description and situation of land   |
|---|--|
| 1006(1).1f  | <div>Achar (Area) (Ha): 0.01032</div> <div>Achar (Area) (m2): 103.2</div> <div>Tuairisc (Description): Áineas (Recreational)</div> <div>Contae (County): Baile Átha Cliath (Dublin)</div> <div>Seoladh (Address): Entrance to Hermitage Golf Club, Lucan, Co. Dublin</div> |
| 1007(1).1f  | <div>Achar (Area) (Ha): 0.16720</div> <div>Achar (Area) (m2): 1672.0</div> <div>Tuairisc (Description): Áineas (Recreational)</div> <div>Contae (County): Baile Átha Cliath (Dublin)</div> <div>Seoladh (Address): Hermitage Golf Club, Lucan, Co. Dublin, K78R2P5</div>   |
| 1008(1).1f  | <div>Achar (Area) (Ha): 0.03057</div> <div>Achar (Area) (m2): 305.7</div> <div>Tuairisc (Description): Áineas (Recreational)</div> <div>Contae (County): Baile Átha Cliath (Dublin)</div> <div>Seoladh (Address): Hermitage Park, Lucan, Co. Dublin</div>                  |

SCEIDEAL / SCHEDULE  
CUID I / PART I

Tailte atá á bhFáil go Buan / Lands Being Permanently Acquired

Talamh seachas talamh arb é atá ann teach nó tithe atá neamhoiriúnach chun daoine cónaí ann nó iontu agus nach féidir ar chostas réasúnach é nó iad a dhéanamh oiriúnach chun daoine cónaí ann nó iontu / Land other than land consisting of a house or houses unfit for human habitation and not capable of being rendered fit for human habitation at reasonable expense

Chun mionsonraí a fháil faoi Úinéirí nó Úinéirí Ainme, faoi Léasaithe nó Léasaithe Ainme nó faoi Áititheoirí, féach Ordú Ceannaigh Éigeantaigh na Scéime Croíchonair Bus ó Leamhcán go Lár na Cathrach, 2022, ag [www.lucanscheme.ie/](http://www.lucanscheme.ie/) For details of the Owners or Reputed Owners/Lesseees or Reputed Lesseees/Occupiers please see the Lucan to City Centre Core Bus Corridor Scheme Compulsory Purchase Order 2022 at [www.lucanscheme.ie.](http://www.lucanscheme.ie.)

| Uimhir ar an léarscáil a taisceadh ag an Údarás<br>Number on map deposited at NTA | Méid, tuairisc agus suíomh na talún<br>Quantity, description and situation of land                            |  |
|---|---|--|
| 1009(1).1c  | Achar (Area) (Ha):<br>Achar (Area) (m2):<br>Tuairisc (Description):<br>Contae (County):<br>Seoladh (Address): | 0.01025<br>102.5<br>Tráchtáil (Commercial)<br>Baile Átha Cliath (Dublin)<br>Sureweld, Fonthill, Lucan, Co. Dublin, K78 EH50  |
| 1010(1).1i  | Achar (Area) (Ha):<br>Achar (Area) (m2):<br>Tuairisc (Description):<br>Contae (County):<br>Seoladh (Address): | 0.17697<br>1769.7<br>Pobal (Community)<br>Baile Átha Cliath (Dublin)<br>Woodland to Front of Hermitage Clinic, Lucan, Co. Dublin   |
| 1011(1).1b  | Achar (Area) (Ha):<br>Achar (Area) (m2):<br>Tuairisc (Description):<br>Contae (County):<br>Seoladh (Address): | 0.02096<br>209.6<br>Talmhaíocht (Agriculture)<br>Baile Átha Cliath (Dublin)<br>Land opposite Lucan Retail Park, Lucan Road, Lucan, Co. Dublin                            |
| 1012(1).1f  | Achar (Area) (Ha):<br>Achar (Area) (m2):<br>Tuairisc (Description):<br>Contae (County):<br>Seoladh (Address): | 0.16970<br>1697.0<br>Áineas (Recreational)<br>Baile Átha Cliath (Dublin)<br>Land opposite junction of Lucan Road & Ballyowen Road, Lucan, Co. Dublin                     |
| 1013(1).1f  | Achar (Area) (Ha):<br>Achar (Area) (m2):<br>Tuairisc (Description):<br>Contae (County):<br>Seoladh (Address): | 0.11297<br>1129.7<br>Áineas (Recreational)<br>Baile Átha Cliath (Dublin)<br>Green area adjacent to Hermitage Medical Centre Entrance, Fonthill, Co. Dublin               |
| 1014(1).1c  | Achar (Area) (Ha):<br>Achar (Area) (m2):<br>Tuairisc (Description):<br>Contae (County):<br>Seoladh (Address): | 0.13226<br>1322.6<br>Tráchtáil (Commercial)<br>Baile Átha Cliath (Dublin)<br>Land adjoining Block B, Liffey Valley Office Campus & Fonthill Road, Quarryvale, Co. Dublin |
| 1015(1).1c  | Achar (Area) (Ha):<br>Achar (Area) (m2):<br>Tuairisc (Description):<br>Contae (County):<br>Seoladh (Address): | 0.00349<br>34.9<br>Tráchtáil (Commercial)<br>Baile Átha Cliath (Dublin)<br>Palmerstown Lodge, 22 Kennelsfort Road Lower, Palmerstown, Dublin 20, D20 DC99                |

| Uimhir ar an léarscáil a taisceadh ag an Údarás<br>Number on map deposited at NTA | Méid, tuairisc agus suíomh na talún<br>Quantity, description and situation of land                            |  |
|---|---|--|
| 1016(1).1c  | Achar (Area) (Ha):<br>Achar (Area) (m2):<br>Tuairisc (Description):<br>Contae (County):<br>Seoladh (Address): | 0.00363<br>36.3<br>Tráchtáil (Commercial)<br>Baile Átha Cliath (Dublin)<br>20 Kennelsfort Road Lower, Palmerstown, Dublin 20, D20 CX86                                       |
| 1017(1).1f  | Achar (Area) (Ha):<br>Achar (Area) (m2):<br>Tuairisc (Description):<br>Contae (County):<br>Seoladh (Address): | 0.00707<br>70.7<br>Áineas (Recreational)<br>Baile Átha Cliath (Dublin)<br>Green space at junction of Kennelsfort Road Upper & Palmerstown Bypass, Palmerstown, Dublin 20     |
| 1017(2).1f  | Achar (Area) (Ha):<br>Achar (Area) (m2):<br>Tuairisc (Description):<br>Contae (County):<br>Seoladh (Address): | 0.01948<br>194.8<br>Áineas (Recreational)<br>Baile Átha Cliath (Dublin)<br>Green space at junction of Kennelsfort Road Upper & Palmerstown Bypass, Palmerstown, Dublin 20    |
| 1018(1).1f  | Achar (Area) (Ha):<br>Achar (Area) (m2):<br>Tuairisc (Description):<br>Contae (County):<br>Seoladh (Address): | 0.39786<br>3978.6<br>Áineas (Recreational)<br>Baile Átha Cliath (Dublin)<br>Green area along Palmerstown Bypass, Palmerstown, Dublin 20                                      |
| 1019(1).1c  | Achar (Area) (Ha):<br>Achar (Area) (m2):<br>Tuairisc (Description):<br>Contae (County):<br>Seoladh (Address): | 0.01534<br>153.4<br>Tráchtáil (Commercial)<br>Baile Átha Cliath (Dublin)<br>Green space at Palmerstown Service Station, Lucan Road, Dublin 20, D20 K720                      |
| 1020(1).1f  | Achar (Area) (Ha):<br>Achar (Area) (m2):<br>Tuairisc (Description):<br>Contae (County):<br>Seoladh (Address): | 0.00597<br>59.7<br>Áineas (Recreational)<br>Baile Átha Cliath (Dublin)<br>Green verge along Palmerstown Bypass, beside Palmerstown Avenue, Palmerstown, Dublin 20            |
| 1021(1).1f  | Achar (Area) (Ha):<br>Achar (Area) (m2):<br>Tuairisc (Description):<br>Contae (County):<br>Seoladh (Address): | 0.06688<br>668.8<br>Áineas (Recreational)<br>Baile Átha Cliath (Dublin)<br>Road embankment adjoining City of Dublin Education & Training Board, Chapelizod Bypass, Dublin 20 |



SCEIDEAL / SCHEDULE  
CUID I / PART I

Tailte atá á bhFáil go Buan / Lands Being Permanently Acquired

Talamh seachas talamh arb é atá ann teach nó tithe atá neamhoiriúnach chun daoine cónaí ann nó iontu agus nach féidir ar chostas réasúnach é nó iad a dhéanamh oiriúnach chun daoine cónaí ann nó iontu / Land other than land consisting of a house or houses unfit for human habitation and not capable of being rendered fit for human habitation at reasonable expense

Chun mionsonraí a fháil faoi Úinéirí nó Úinéirí Ainme, faoi Léasaithe nó Léasaithe Ainme nó faoi Áititheoirí, féach Ordú Ceannaigh Éigeantaigh na Scéime Croíchonair Bus ó Leamhcán go Lár na Cathrach, 2022, ag [www.lucanscheme.ie/](http://www.lucanscheme.ie/) For details of the Owners or Reputed Owners/Lessees or Reputed Lessees/Occupiers please see the Lucan to City Centre Core Bus Corridor Scheme Compulsory Purchase Order 2022 at [www.lucanscheme.ie](http://www.lucanscheme.ie).

| Uimhir ar an léarscáil a taisceadh ag an Údarás<br>Number on map deposited at NTA | Méid, tuairisc agus suíomh na talún<br>Quantity, description and situation of land                            |  |
|---|---|--|
| 1022(1).1f  | Achar (Area) (Ha):<br>Achar (Area) (m2):<br>Tuairisc (Description):<br>Contae (County):<br>Seoladh (Address): | 0.01904<br>190.4<br>Áineas (Recreational)<br>Baile Átha Cliath (Dublin)<br>Land at junction of Chapelizod Bypass & Chapelizod Hill Road, Chapelizod, Dublin 20 |

| Uimhir ar an léarscáil a taisceadh ag an Údarás<br>Number on map deposited at NTA | Méid, tuairisc agus suíomh na talún<br>Quantity, description and situation of land                            |   |
|---|---|---|
| 1023(1).1f  | Achar (Area) (Ha):<br>Achar (Area) (m2):<br>Tuairisc (Description):<br>Contae (County):<br>Seoladh (Address): | 0.08563<br>856.3<br>Áineas (Recreational)<br>Baile Átha Cliath (Dublin)<br>Knockmaree Apartments, Chapelizod Hill Road, Chapelizod Bypass, Dublin 8 |

SCEIDEAL / SCHEDULE  
CUID II / PART II

Tailte atá á bhFáil go Sealadach / Lands Being Temporarily Acquired

Talamh seachas talamh arb é atá ann teach nó tithe atá neamhoiriúnach chun daoine cónaí ann nó iontu agus nach féidir ar chostas réasúnach é nó iad a dhéanamh oiriúnach chun daoine cónaí ann nó iontu / Land other than land consisting of a house or houses unfit for human habitation and not capable of being rendered fit for human habitation at reasonable expense

Chun mionsonraí a fháil faoi Úinéirí nó Úinéirí Ainme, faoi Léasaithe nó Léasaithe Ainme nó faoi Áititheoirí, féach Ordú Ceannaigh Éigeantaigh na Scéime Croíchonair Bus ó Leamhcán go Lár na Cathrach, 2022, ag [www.lucanscheme.ie/](http://www.lucanscheme.ie/) For details of the Owners or Reputed Owners/Lessees or Reputed Lessees/Occupiers please see the Lucan to City Centre Core Bus Corridor Scheme Compulsory Purchase Order 2022 at [www.lucanscheme.ie](http://www.lucanscheme.ie).

| Uimhir ar an léarscáil a taisceadh ag an Údarás<br>Number on map deposited at NTA | Méid, tuairisc agus suíomh na talún<br>Quantity, description and situation of land                            |  |
|---|---|--|
| 1001(2).2i  | Achar (Area) (Ha):<br>Achar (Area) (m2):<br>Tuairisc (Description):<br>Contae (County):<br>Seoladh (Address): | 0.05176<br>517.6<br>Pobal (Community)<br>Baile Átha Cliath (Dublin)<br>Green space to the front of Dr. Steevens' Hospital, St. John's Road, Dublin 8                       |
| 1002(1).2a  | Achar (Area) (Ha):<br>Achar (Area) (m2):<br>Tuairisc (Description):<br>Contae (County):<br>Seoladh (Address): | 0.03580<br>358.0<br>Bóthar Rochtana (Access Road)<br>Baile Átha Cliath (Dublin)<br>St. John's Road West and part of LUAS stop and tracks at Heuston Station, Dublin 8      |
| 1003(1).2a  | Achar (Area) (Ha):<br>Achar (Area) (m2):<br>Tuairisc (Description):<br>Contae (County):<br>Seoladh (Address): | 0.10348<br>1034.8<br>Bóthar Rochtana (Access Road)<br>Baile Átha Cliath (Dublin)<br>Roadway at junction of South Circular Road & Chapelizod bypass, Islandbridge, Dublin 8 |

| Uimhir ar an léarscáil a taisceadh ag an Údarás<br>Number on map deposited at NTA | Méid, tuairisc agus suíomh na talún<br>Quantity, description and situation of land                            |   |
|---|---|---|
| 1003(2).2a  | Achar (Area) (Ha):<br>Achar (Area) (m2):<br>Tuairisc (Description):<br>Contae (County):<br>Seoladh (Address): | 0.12057<br>1205.7<br>Bóthar Rochtana (Access Road)<br>Baile Átha Cliath (Dublin)<br>Roadway at junction of South Circular Road & St. John's Road West, Islandbridge, Dublin 8 |
| 1004(2).2c  | Achar (Area) (Ha):<br>Achar (Area) (m2):<br>Tuairisc (Description):<br>Contae (County):<br>Seoladh (Address): | 0.02167<br>216.7<br>Tráchtáil (Commercial)<br>Baile Átha Cliath (Dublin)<br>Fox Hunter Bar Car Park & Exit Road, Lucan, Co. Dublin  |
| 1006(2).2f  | Achar (Area) (Ha):<br>Achar (Area) (m2):<br>Tuairisc (Description):<br>Contae (County):<br>Seoladh (Address): | 0.06592<br>659.2<br>Áineas (Recreational)<br>Baile Átha Cliath (Dublin)<br>Entrance to Hermitage Golf Club, Lucan, Co. Dublin   |

## SCEIDEAL / SCHEDULE

### CUID II / PART II

#### Tailte atá á bhFáil go Sealadach / Lands Being Temporarily Acquired

Talamh seachas talamh arb é atá ann teach nó tithe atá neamhoiriúnach chun daoine cónaí ann nó iontu agus nach féidir ar chostas réasúnach é nó iad a dhéanamh oiriúnach chun daoine cónaí ann nó iontu / Land other than land consisting of a house or houses unfit for human habitation and not capable of being rendered fit for human habitation at reasonable expense

Chun mionsonraí a fháil faoi Úinéirí nó Úinéirí Ainme, faoi Léasaithe nó Léasaithe Ainme nó faoi Áititheoirí, féach Ordú Ceannaigh Éigeantaigh na Scéime Croíchonair Bus ó Leamhcán go Lár na Cathrach, 2022, ag [www.lucanscheme.ie/](http://www.lucanscheme.ie/) For details of the Owners or Reputed Owners/Lessees or Reputed Lessees/Occupiers please see the Lucan to City Centre Core Bus Corridor Scheme Compulsory Purchase Order 2022 at [www.lucanscheme.ie](http://www.lucanscheme.ie).

| Uimhir ar an léarscáil a taisceadh ag an Údarás<br>Number on map deposited at NTA | Méid, tuairisc agus suíomh na talún<br>Quantity, description and situation of land                            |  |
|---|---|--|
| 1007(2).2f  | Achar (Area) (Ha):<br>Achar (Area) (m2):<br>Tuairisc (Description):<br>Contae (County):<br>Seoladh (Address): | 1.14895<br>11489.5<br>Áineas (Recreational)<br>Baile Átha Cliath (Dublin)<br>Hermitage Golf Club, Lucan, Co. Dublin, K78R2P5   |
| 1008(2).2f  | Achar (Area) (Ha):<br>Achar (Area) (m2):<br>Tuairisc (Description):<br>Contae (County):<br>Seoladh (Address): | 0.02535<br>253.5<br>Áineas (Recreational)<br>Baile Átha Cliath (Dublin)<br>Hermitage Park, Lucan, Co. Dublin   |
| 1008(3).2f  | Achar (Area) (Ha):<br>Achar (Area) (m2):<br>Tuairisc (Description):<br>Contae (County):<br>Seoladh (Address): | 0.02689<br>268.9<br>Áineas (Recreational)<br>Baile Átha Cliath (Dublin)<br>Hermitage Park, Lucan, Co. Dublin   |
| 1009(2).2c  | Achar (Area) (Ha):<br>Achar (Area) (m2):<br>Tuairisc (Description):<br>Contae (County):<br>Seoladh (Address): | 0.02191<br>219.1<br>Tráchtáil (Commercial)<br>Baile Átha Cliath (Dublin)<br>Sureweld, Fonthill, Lucan, Co. Dublin, K78 EH50  |
| 1010(2).2i  | Achar (Area) (Ha):<br>Achar (Area) (m2):<br>Tuairisc (Description):<br>Contae (County):<br>Seoladh (Address): | 0.14007<br>1400.7<br>Pobal (Community)<br>Baile Átha Cliath (Dublin)<br>Woodland to Front of Hermitage Clinic, Lucan, Co. Dublin   |
| 1011(2).2b  | Achar (Area) (Ha):<br>Achar (Area) (m2):<br>Tuairisc (Description):<br>Contae (County):<br>Seoladh (Address): | 0.05376<br>537.6<br>Talmhaíocht (Agriculture)<br>Baile Átha Cliath (Dublin)<br>Land opposite Lucan Retail Park, Lucan Road, Lucan, Co. Dublin                            |
| 1014(2).2c  | Achar (Area) (Ha):<br>Achar (Area) (m2):<br>Tuairisc (Description):<br>Contae (County):<br>Seoladh (Address): | 0.11694<br>1169.4<br>Tráchtáil (Commercial)<br>Baile Átha Cliath (Dublin)<br>Land adjoining Block B, Liffey Valley Office Campus & Fonthill Road, Quarryvale, Co. Dublin |

| Uimhir ar an léarscáil a taisceadh ag an Údarás<br>Number on map deposited at NTA | Méid, tuairisc agus suíomh na talún<br>Quantity, description and situation of land                            |  |
|---|---|--|
| 1015(2).2c  | Achar (Area) (Ha):<br>Achar (Area) (m2):<br>Tuairisc (Description):<br>Contae (County):<br>Seoladh (Address): | 0.00782<br>78.2<br>Tráchtáil (Commercial)<br>Baile Átha Cliath (Dublin)<br>Palmerstown Lodge, 22 Kennelsfort Road Lower, Palmerstown, Dublin 20, D20 DC99                    |
| 1016(2).2c  | Achar (Area) (Ha):<br>Achar (Area) (m2):<br>Tuairisc (Description):<br>Contae (County):<br>Seoladh (Address): | 0.00484<br>48.4<br>Tráchtáil (Commercial)<br>Baile Átha Cliath (Dublin)<br>20 Kennelsfort Road Lower, Palmerstown, Dublin 20, D20 CX86                                       |
| 1017(3).2f  | Achar (Area) (Ha):<br>Achar (Area) (m2):<br>Tuairisc (Description):<br>Contae (County):<br>Seoladh (Address): | 0.02316<br>231.6<br>Áineas (Recreational)<br>Baile Átha Cliath (Dublin)<br>Green space at junction of Kennelsfort Road Upper & Palmerstown Bypass, Palmerstown, Dublin 20    |
| 1017(4).2f  | Achar (Area) (Ha):<br>Achar (Area) (m2):<br>Tuairisc (Description):<br>Contae (County):<br>Seoladh (Address): | 0.02561<br>256.1<br>Áineas (Recreational)<br>Baile Átha Cliath (Dublin)<br>Green space at junction of Kennelsfort Road Upper & Palmerstown Bypass, Palmerstown, Dublin 20    |
| 1019(2).2c  | Achar (Area) (Ha):<br>Achar (Area) (m2):<br>Tuairisc (Description):<br>Contae (County):<br>Seoladh (Address): | 0.01166<br>116.6<br>Tráchtáil (Commercial)<br>Baile Átha Cliath (Dublin)<br>Green space at Palmerstown Service Station, Lucan Road, Dublin 20, D20 K720                      |
| 1020(2).2f  | Achar (Area) (Ha):<br>Achar (Area) (m2):<br>Tuairisc (Description):<br>Contae (County):<br>Seoladh (Address): | 0.01594<br>159.4<br>Áineas (Recreational)<br>Baile Átha Cliath (Dublin)<br>Green verge along Palmerstown Bypass, beside Palmerstown Avenue, Palmerstown, Dublin 20           |
| 1021(2).2f  | Achar (Area) (Ha):<br>Achar (Area) (m2):<br>Tuairisc (Description):<br>Contae (County):<br>Seoladh (Address): | 0.04815<br>481.5<br>Áineas (Recreational)<br>Baile Átha Cliath (Dublin)<br>Road embankment adjoining City of Dublin Education & Training Board, Chapelizod Bypass, Dublin 20 |



SCEIDEAL / SCHEDULE  
CUID II / PART II

Tailte atá á bhFáil go Sealadach / Lands Being Temporarily Acquired

Talamh seachas talamh arb é atá ann teach nó tithe atá neamhoiriúnach chun daoine cónaí ann nó iontu agus nach féidir ar chostas réasúnach é nó iad a dhéanamh oiriúnach chun daoine cónaí ann nó iontu / Land other than land consisting of a house or houses unfit for human habitation and not capable of being rendered fit for human habitation at reasonable expense

Chun mionsonraí a fháil faoi Úinéirí nó Úinéirí Ainme, faoi Léasaithe nó Léasaithe Ainme nó faoi Áititheoirí, féach Ordú Ceannaigh Éigeantaigh na Scéime Croíchonair Bus ó Leamhcán go Lár na Cathrach, 2022, ag [www.lucanscheme.ie](http://www.lucanscheme.ie)/ For details of the Owners or Reputed Owners/Lesseees or Reputed Lessees/Occupiers please see the Lucan to City Centre Core Bus Corridor Scheme Compulsory Purchase Order 2022 at [www.lucanscheme.ie](http://www.lucanscheme.ie).

| Uimhir ar an léarscáil a taisceadh ag an Údarás<br>Number on map deposited at NTA | Méid, tuairisc agus suíomh na talún<br>Quantity, description and situation of land                            |  |
|---|---|--|
| 1022(2).2f  | Achar (Area) (Ha):<br>Achar (Area) (m2):<br>Tuairisc (Description):<br>Contae (County):<br>Seoladh (Address): | 0.02577<br>257.7<br>Áineas (Recreational)<br>Baile Átha Cliath (Dublin)<br>Land at junction of Chapelizod Bypass & Chapelizod Hill Road, Chapelizod, Dublin 20 |
| 1023(2).2f  | Achar (Area) (Ha):<br>Achar (Area) (m2):<br>Tuairisc (Description):<br>Contae (County):<br>Seoladh (Address): | 0.04406<br>440.6<br>Áineas (Recreational)<br>Baile Átha Cliath (Dublin)<br>Knockmaree Apartments, Chapelizod Hill Road, Chapelizod Bypass, Dublin 8            |

| Uimhir ar an léarscáil a taisceadh ag an Údarás<br>Number on map deposited at NTA | Méid, tuairisc agus suíomh na talún<br>Quantity, description and situation of land                            |   |
|---|---|---|
| 1024(1).2f  | Achar (Area) (Ha):<br>Achar (Area) (m2):<br>Tuairisc (Description):<br>Contae (County):<br>Seoladh (Address): | 0.44664<br>4466.4<br>Áineas (Recreational)<br>Baile Átha Cliath (Dublin)<br>Green space at Liffey Gaels Park, Con Colbert Road, Dublin 10 |

Chun mionsonraí a fháil faoi Úinéirí nó Úinéirí Ainme, faoi Léasaithe nó Léasaithe Ainme nó faoi Áititheoirí, féach Ordú Ceannaigh Éigeantaigh na Scéime Croíchonair Bus ó Leamhcán go Lár na Cathrach, 2022, ag [www.lucanscheme.ie](http://www.lucanscheme.ie)/ For details of the Owners or Reputed Owners/Lesseees or Reputed Lessees/Occupiers please see the Lucan to City Centre Core Bus Corridor Scheme Compulsory Purchase Order 2022 at [www.lucanscheme.ie](http://www.lucanscheme.ie)

SCEIDEAL / SCHEDULE  
CUID III (Roinn A) / PART III (Section A)

Tuairisc ar na cearta slí poiblí a mhúchfar  
Description of public rights of way to be extinguished

| Tagairt Reference | Tuairisc Description   |
|-------------------|------------------------|
|                   | NÍ ANN DI<br>NONE SUCH |

SCEIDEAL / SCHEDULE  
CUID III (Roinn B) / PART III (Section B)

Tuairisc ar na cearta slí poiblí a shrianfar nó a gcuirfear isteach orthu ar shlí eile

Description of public rights of way to be restricted or otherwise interfered with

| Tagairt Reference | Tuairisc Description   |
|-------------------|--|
| BA                | Cearta uile an tráchta thar an gcuid sin den cheart slí poiblí ar Sheachbhóthar Bhaile Phámar/an R148 i gContae Átha Cliath agus idir línte BA1 agus BA2, a léirítear i ndath glas ar an tagairt Léarscáile Taiscthe 0006-DM-0009.<br><br>All rights of traffic over that section of the public right of way on R148 Palmerstown Bypass in the County of Dublin and between the lines BA1 and BA2, shown coloured green on the Deposit Map reference 0006-DM-0009. |

SCEIDEAL / SCHEDULE  
CUID IV (Roinn A) / PART IV (Section A)

Tuairisc ar na cearta príobháideacha a bheidh le fáil  
Description of private rights to be acquired

| Tagairt Reference | Tuairisc Description   |
|-------------------|--|
| CA                | Na cearta príobháideacha uile laistigh den limistéar atá scáthaithe i ndath oráiste agus ar a bhfuil an lipéad 'CA' ar an tagairt léarscáile taiscthe 0006-DM-0001 a bhaineann le tagairt plásáin 1012(1).1f, mar a thuairiscítear i gCuid I den Sceideal.<br><br>All private rights within the area shaded orange and labelled 'CA' on the deposit map reference 0006-DM-0001 associated with plot reference 1012(1).1f as described in Part I of the Schedule. |
| CB                | Na cearta príobháideacha uile laistigh den limistéar atá scáthaithe i ndath oráiste agus ar a bhfuil an lipéad 'CB' ar an tagairt léarscáile taiscthe 0006-DM-0001 a bhaineann le tagairt plásáin 1011(1).1b, mar a thuairiscítear i gCuid I den Sceideal.<br><br>All private rights within the area shaded orange and labelled 'CB' on the deposit map reference 0006-DM-0001 associated with plot reference 1011(1).1b as described in Part I of the Schedule. |
| CC                | Na cearta príobháideacha uile laistigh den limistéar atá scáthaithe i ndath oráiste agus ar a bhfuil an lipéad 'CC' ar an tagairt léarscáile taiscthe 0006-DM-0002 a bhaineann le tagairt plásáin 1005(1).1a, mar a thuairiscítear i gCuid I den Sceideal.<br><br>All private rights within the area shaded orange and labelled 'CC' on the deposit map reference 0006-DM-0002 associated with plot reference 1005(1).1a as described in Part I of the Schedule. |

Chun mionsonraí a fháil faoi Úinéirí nó Úinéirí Ainme, faoi Léasaithe nó Léasaithe Ainme nó faoi Áititheoirí, féach Ordú Ceannaigh Éigeantaigh na Scéime Croíchonair Bus ó Leamhcán go Lár na Cathrach, 2022, ag [www.lucanscheme.ie/](http://www.lucanscheme.ie/) For details of the Owners or Reputed Owners/Lessees or Reputed Lessees/Occupiers please see the Lucan to City Centre Core Bus Corridor Scheme Compulsory Purchase Order 2022 at [www.lucanscheme.ie](http://www.lucanscheme.ie).

**SCEIDEAL / SCHEDULE**  
**CUID IV (Roinn A) / PART IV (Section A)**  
Tuirisc ar na cearta príobháideacha a bheidh le fáil  
Description of private rights to be acquired

| Tagairt Reference | Tuirisc Description   |
|-------------------|---|
| CD                | <p>Na cearta príobháideacha uile laistigh den limistéar atá scáthaithe i ndath oráiste agus ar a bhfuil an lipéad 'CD' ar an tagairt léarscáile taiscthe 0006-DM-0002 a bhaineann le tagairt plásáin 1004(1).1c, mar a thuairiscítear i gCuid I den Sceideal.</p> <p>All private rights within the area shaded orange and labelled 'CD' on the deposit map reference 0006-DM-0002 associated with plot reference 1004(1).1c as described in Part I of the Schedule.</p> |
| CE                | <p>Na cearta príobháideacha uile laistigh den limistéar atá scáthaithe i ndath oráiste agus ar a bhfuil an lipéad 'CE' ar an tagairt léarscáile taiscthe 0006-DM-0002 a bhaineann le tagairt plásáin 1006(1).1f, mar a thuairiscítear i gCuid I den Sceideal.</p> <p>All private rights within the area shaded orange and labelled 'CE' on the deposit map reference 0006-DM-0002 associated with plot reference 1006(1).1f as described in Part I of the Schedule.</p> |
| CF                | <p>Na cearta príobháideacha uile laistigh den limistéar atá scáthaithe i ndath oráiste agus ar a bhfuil an lipéad 'CF' ar an tagairt léarscáile taiscthe 0006-DM-0005 a bhaineann le tagairt plásáin 1010(1).1i, mar a thuairiscítear i gCuid I den Sceideal.</p> <p>All private rights within the area shaded orange and labelled 'CF' on the deposit map reference 0006-DM-0005 associated with plot reference 1010(1).1i as described in Part I of the Schedule.</p> |
| CG                | <p>Na cearta príobháideacha uile laistigh den limistéar atá scáthaithe i ndath oráiste agus ar a bhfuil an lipéad 'CG' ar an tagairt léarscáile taiscthe 0006-DM-0006 a bhaineann le tagairt plásáin 1013(1).1f, mar a thuairiscítear i gCuid I den Sceideal.</p> <p>All private rights within the area shaded orange and labelled 'CG' on the deposit map reference 0006-DM-0006 associated with plot reference 1013(1).1f as described in Part I of the Schedule.</p> |
| CH                | <p>Na cearta príobháideacha uile laistigh den limistéar atá scáthaithe i ndath oráiste agus ar a bhfuil an lipéad 'CH' ar an tagairt léarscáile taiscthe 0006-DM-0008 a bhaineann le tagairt plásáin 1016(1).1c, mar a thuairiscítear i gCuid I den Sceideal.</p> <p>All private rights within the area shaded orange and labelled 'CH' on the deposit map reference 0006-DM-0008 associated with plot reference 1016(1).1c as described in Part I of the Schedule.</p> |
| CI                | <p>Na cearta príobháideacha uile laistigh den limistéar atá scáthaithe i ndath oráiste agus ar a bhfuil an lipéad 'CI' ar an tagairt léarscáile taiscthe 0006-DM-0013 a bhaineann le tagairt plásáin 1001(1).1i, mar a thuairiscítear i gCuid I den Sceideal.</p> <p>All private rights within the area shaded orange and labelled 'CI' on the deposit map reference 0006-DM-0013 associated with plot reference 1001(1).1i as described in Part I of the Schedule.</p> |

**SCEIDEAL / SCHEDULE**  
**CUID IV (Roinn B) / PART IV (Section B)**  
Tuirisc ar na cearta príobháideacha a shrianfar nó a gcuirfear isteach orthu ar shlí eile  
Description of private rights to be restricted or otherwise interfered with

| Tagairt Reference | Tuirisc Description |
|-------------------|---------------------|
|                   | NÍ ANN DI           |
|                   | NONE SUCH           |

**SCEIDEAL / SCHEDULE**  
**CUID IV (Roinn C) / PART IV (Section C)**  
Tuirisc ar na cearta príobháideacha a shrianfar nó a gcuirfear isteach orthu ar shlí eile go sealadach  
Description of private rights to be temporarily restricted or otherwise interfered with

| Tagairt Reference | Tuirisc Description  |
|-------------------|--|
| EA                | <p>Na cearta príobháideacha uile laistigh den limistéar atá scáthaithe i ndath gorm agus ar a bhfuil an lipéad 'EA' ar an tagairt léarscáile taiscthe 0006-DM-0001 a bhaineann le tagairt plásáin 1011(2).2b, mar a thuairiscítear i gCuid II den Sceideal.</p> <p>All private rights within the area shaded blue and labelled 'EA' on the deposit map reference 0006-DM-0001 associated with plot reference 1011(2).2b as described in Part II of the Schedule.</p> |
| EB                | <p>Na cearta príobháideacha uile laistigh den limistéar atá scáthaithe i ndath gorm agus ar a bhfuil an lipéad 'EB' ar an tagairt léarscáile taiscthe 0006-DM-0002 a bhaineann le tagairt plásáin 1004(2).2c, mar a thuairiscítear i gCuid II den Sceideal.</p> <p>All private rights within the area shaded blue and labelled 'EB' on the deposit map reference 0006-DM-0002 associated with plot reference 1004(2).2c as described in Part II of the Schedule.</p> |
| EC                | <p>Na cearta príobháideacha uile laistigh den limistéar atá scáthaithe i ndath gorm agus ar a bhfuil an lipéad 'EC' ar an tagairt léarscáile taiscthe 0006-DM-0002 a bhaineann le tagairt plásáin 1006(2).2f, mar a thuairiscítear i gCuid II den Sceideal.</p> <p>All private rights within the area shaded blue and labelled 'EC' on the deposit map reference 0006-DM-0002 associated with plot reference 1006(2).2f as described in Part II of the Schedule.</p> |
| ED                | <p>Na cearta príobháideacha uile laistigh den limistéar atá scáthaithe i ndath gorm agus ar a bhfuil an lipéad 'ED' ar an tagairt léarscáile taiscthe 0006-DM-0005 a bhaineann le tagairt plásáin 1010(2).2i, mar a thuairiscítear i gCuid II den Sceideal.</p> <p>All private rights within the area shaded blue and labelled 'ED' on the deposit map reference 0006-DM-0005 associated with plot reference 1010(2).2i as described in Part II of the Schedule.</p> |
| EE                | <p>Na cearta príobháideacha uile laistigh den limistéar atá scáthaithe i ndath gorm agus ar a bhfuil an lipéad 'EE' ar an tagairt léarscáile taiscthe 0006-DM-0007 a bhaineann le tagairt plásáin 1014(2).2c, mar a thuairiscítear i gCuid II den Sceideal.</p> <p>All private rights within the area shaded blue and labelled 'EE' on the deposit map reference 0006-DM-0007 associated with plot reference 1014(2).2c as described in Part II of the Schedule.</p> |
| EF                | <p>Na cearta príobháideacha uile laistigh den limistéar atá scáthaithe i ndath gorm agus ar a bhfuil an lipéad 'EF' ar an tagairt léarscáile taiscthe 0006-DM-0008 a bhaineann le tagairt plásáin 1016(2).2c, mar a thuairiscítear i gCuid II den Sceideal.</p> <p>All private rights within the area shaded blue and labelled 'EF' on the deposit map reference 0006-DM-0008 associated with plot reference 1016(2).2c as described in Part II of the Schedule.</p> |
| EG                | <p>Na cearta príobháideacha uile laistigh den limistéar atá scáthaithe i ndath gorm agus ar a bhfuil an lipéad 'EG' ar an tagairt léarscáile taiscthe 0006-DM-0013 a bhaineann le tagairt plásáin 1001(2).2i, mar a thuairiscítear i gCuid II den Sceideal.</p> <p>All private rights within the area shaded blue and labelled 'EG' on the deposit map reference 0006-DM-0013 associated with plot reference 1001(2).2i as described in Part II of the Schedule.</p> |